


**AMENDMENT NO. 1 TO  
PROJECT ASSIGNMENT NO. 2014-0030-A-PW/PL-2  
BETWEEN SANTA FE COUNTY AND ENGINEER FOR  
PROFESSIONAL ENGINEERING SERVICES**

PROJECT: Engineering Study and Design Services Relating to All-Weather Crossing at Los Pinos at Arroyo Hondo.



**SANTA FE COUNTY  
ADMINISTRATIVE SERVICES DEPARTMENT  
PURCHASING DIVISION**


The **SCOPE OF WORK**, paragraph A (**Basic Services**) of Project Assignment No. 2014-0030-A-PW/PL-2 is amended by inserting the following as subpart (1).

(1) The Owner (Santa Fe County) will provide or make available to Engineer, at no cost to Engineer, such GIS data or digital files as are necessary for the Engineer to complete the Scope of Work under this Project Assignment. Such GIS data if available for the project area will include without limitation **2014 Digital Elevation Models (DEM) in TIFF format and one foot contour shapefiles for elevation data; FEMA floodplain shapefiles; parcel shapefiles; road shapefiles; and 2014 digital orthophotography tiles in TIFF format.** Engineer agrees to use the GIS data or digital files solely for purposes of completion of the Scope of Work under this Project Assignment. Engineer agrees that it shall not release, resell or otherwise distribute any of the GIS data or digital files provided under this Project Assignment, to any third party without the express written consent of the Owner. Furthermore, Engineer agrees to provide the Owner with, or share, at no cost to the Owner, electronic copies of any digital mapping files produced by the Engineer for this Project Assignment. Engineer shall provide such data in the form of applicable project DWG files. GIS data, if generated for the project, shall be provided in ESRI feature classes file geodatabase or shapefile formats compatible with ArcGIS 10.3.1. All GIS datasets will reference the New Mexico State Plane Coordinate System, Central Zone, NAD1983\_HARN in units of U.S. Survey Feet (NAD\_1983\_HARN\_StatePlane\_New\_Mexico\_FIS\_3002\_Feet).

Engineer understands and acknowledges that Owner assumes no liability to errors associated with the use of GIS data or digital files provided by Owner. Engineer is solely responsible for confirming the accuracy of GIS data or digital files.

**Justification for Basic Services:** Engineer requires this GIS data to complete the Scope of Work under Project Assignment No. 2014-0030-A-PW/PL-2 pertaining to the all-weather crossing at Los Pinos in Arroyo Hondo. This Amendment No. 1 does not involve any increase or decrease in the compensation payable to the Engineer under this Project Assignment.

**SANTA FE COUNTY:**

  
Katherine Miller  
Santa Fe County Manager


8-10-2017  
Date

Approval as to form

  
Gregory S. Shaffer  
Santa Fe County Attorney

8-4-17  
Date

Finance Department

  
Don D. Moya  
Finance Director

8-8-17  
Date

**ENGINEER**

  
(Signature and title)

7/28/2017  
Date